

Wiltshire Highways Maintenance South West Wiltshire Area Board 2019 - 2023

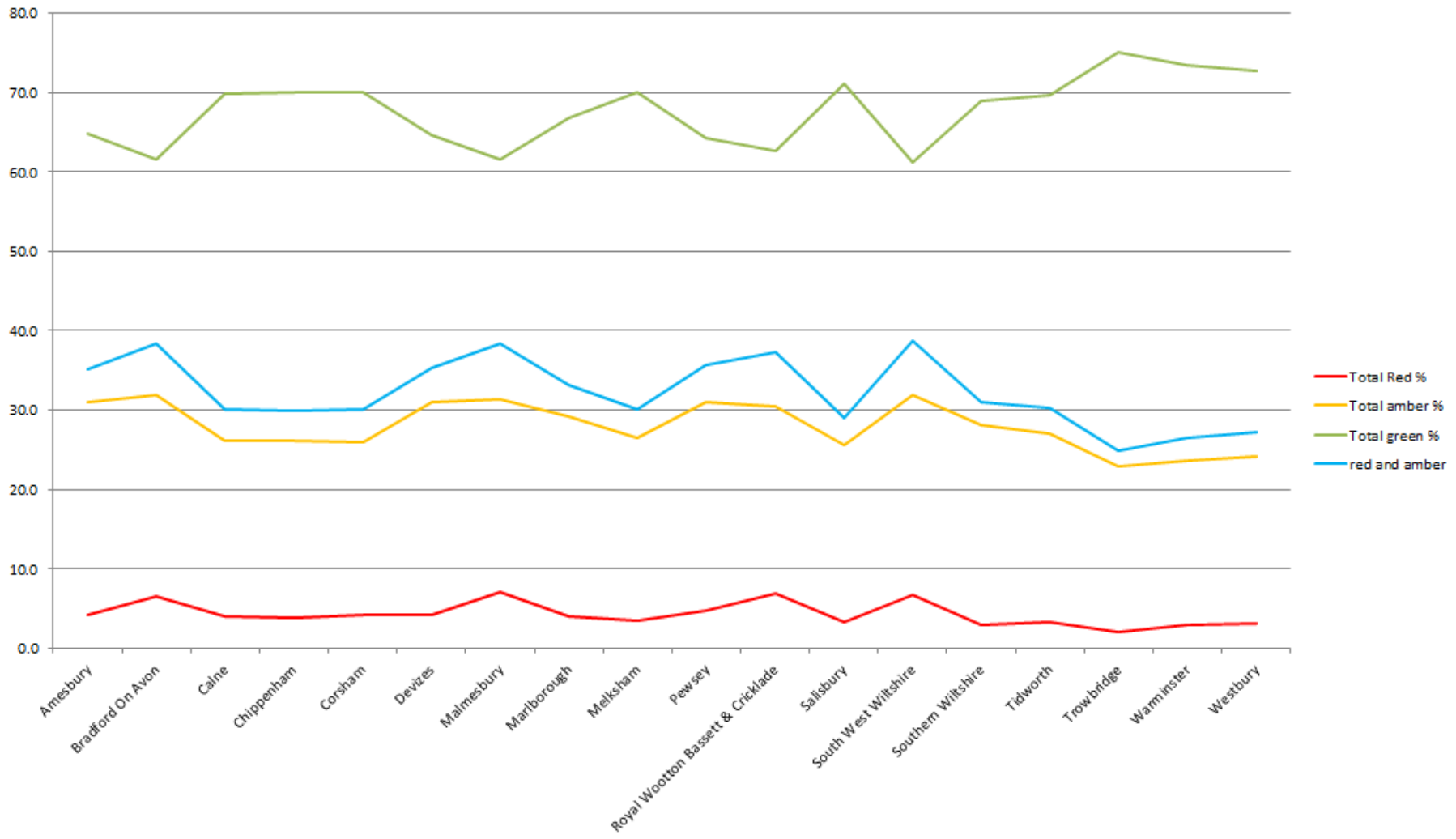


March 2019

CURRENT CONDITION BY AREA BOARD

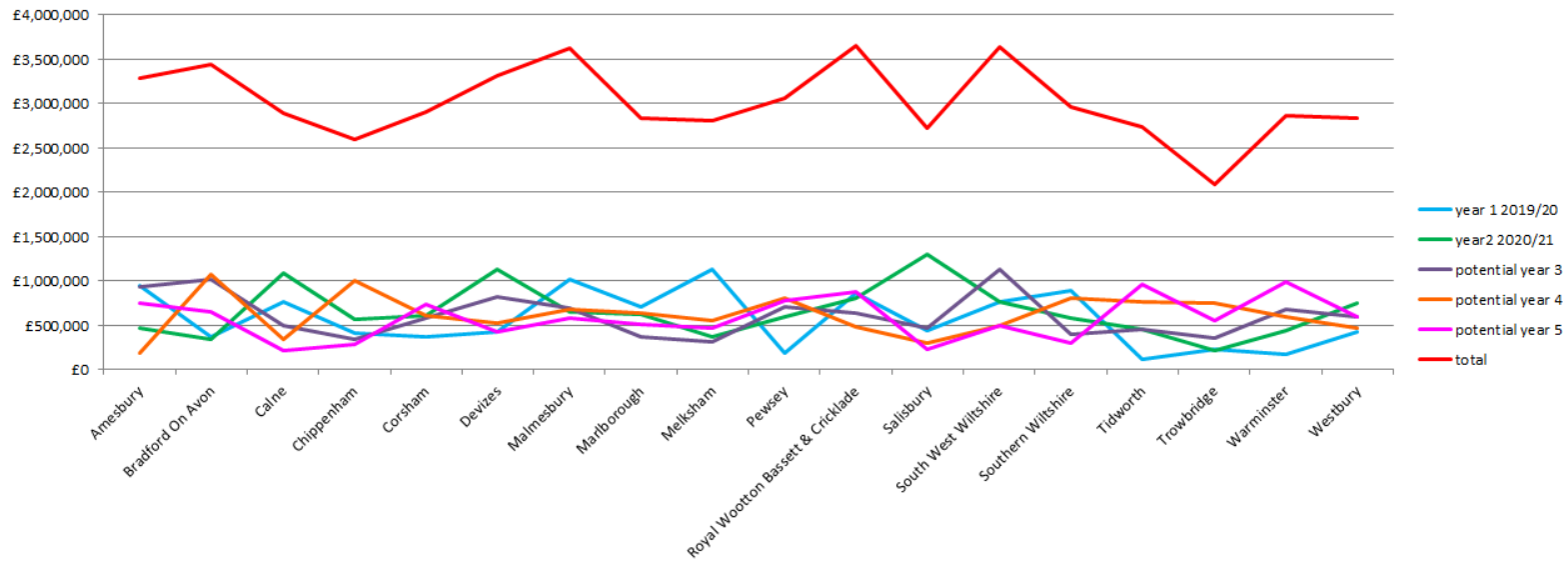
TOTAL LENGTH OF THE ADOPTED NETWORK REQUIRING MAINTENANCE

Red = requiring work now Amber = requiring work very soon Blue = total Red and Amber Green = not requiring treatment within the next few years

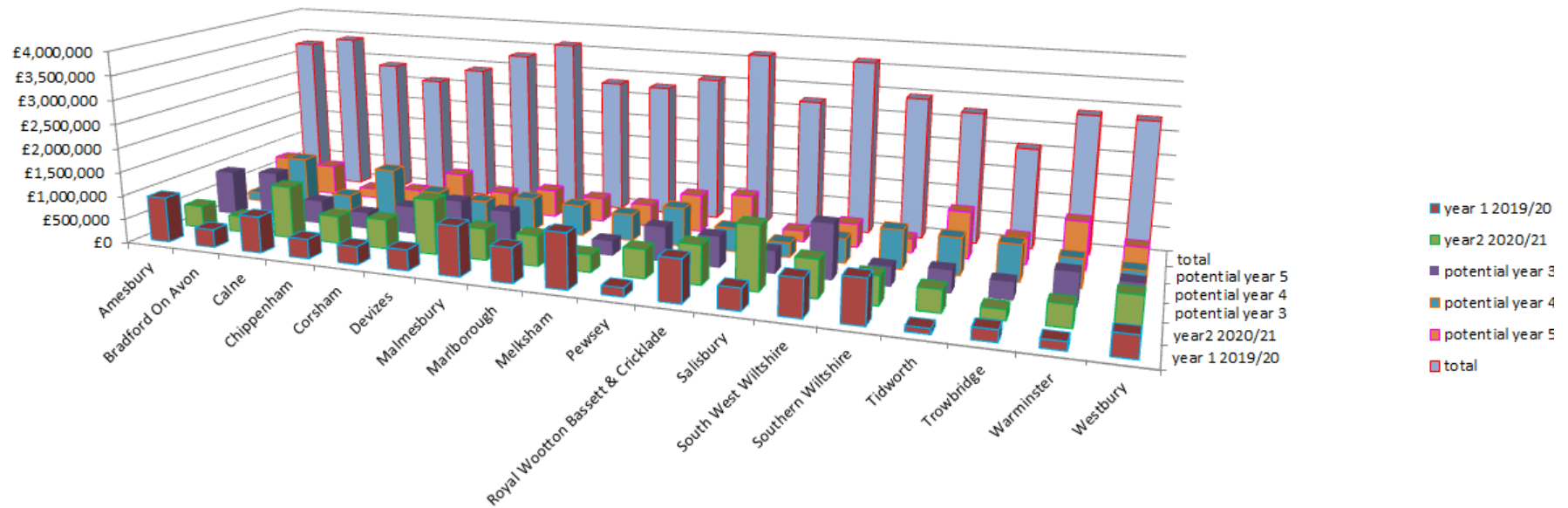


needs

The budget has been allocated in accordance with the need for maintenance in each area board, spend will vary in each board area where substantial interventions are required.



Spend profile



	Amesbury	Bradford On Avon	Calne	Chippenham	Corsham	Devizes	Malmesbury	Marlborough	Melksham	Pewsey
year 1 2019/20	£939,854	£372,664	£756,486	£402,841	£369,374	£427,307	£1,021,460	£710,000	£1,121,644	£179,614
year2 2020/21	£464,617	£338,694	£1,092,637	£569,240	£611,695	£1,135,203	£648,794	£626,032	£360,881	£586,336
potential year 3	£936,905	£1,011,484	£497,742	£342,066	£580,406	£812,893	£696,000	£364,490	£307,395	£709,027
potential year 4	£188,128	£1,070,833	£333,492	£1,008,116	£610,000	£516,847	£680,000	£631,845	£553,138	£800,000
potential year 5	£750,000	£650,000	£209,643	£275,850	£740,000	£419,866	£576,628	£503,251	£463,214	£780,000
total	£3,279,504	£3,443,675	£2,890,000	£2,598,113	£2,911,475	£3,312,116	£3,622,882	£2,835,618	£2,806,272	£3,054,977

	Royal Wootton Bassett & Cricklade	Salisbury	South West Wiltshire	Southern Wiltshire	Tidworth	Trowbridge	Warminster	Westbury	total
year 1 2019/20	£865,485	£438,642	£759,052	£888,085	£107,343	£230,865	£166,518	£430,377	£10,187,611
year2 2020/21	£798,401	£1,297,800	£763,473	£576,393	£450,030	£210,600	£439,452	£744,367	£11,714,645
potential year 3	£636,729	£460,925	£1,127,228	£397,967	£455,528	£355,284	£671,490	£591,023	£10,954,582
potential year 4	£487,199	£300,000	£500,168	£800,424	£758,019	£741,906	£587,426	£471,546	£11,039,087
potential year 5	£870,432	£230,716	£490,954	£292,659	£965,347	£544,000	£990,772	£590,000	£10,343,332
total	£3,658,246	£2,728,083	£3,640,875	£2,955,528	£2,736,267	£2,082,655	£2,855,658	£2,827,313	£54,239,257

The current spend profile has been as closely matched to the needs graph some area boards such as Trowbridge have not had their full year 5 commitment, the spend profile and schemes will be reviewed annually.

The following pages detail the schemes that have been considered in the 5year plan,

SOUTH WEST WILTSHIRE AREA BOARD

FF= FUTURE FUNDED

Road number	lifecycle number	General description	Description from	Description to	Treatment	Length	Year
B3092	SWWI_19_0001	SD0445 - B3092 CRAB LANE TO COOMBE BARN LANE, STOURTON	CRAB LANE	COOMBE BARN LANE	SURFACE DRESSING	2190	2019/20
B3092	SWWI_19_0002	SD0446 - B3092 CRAB LANE / CASTLE STREET, ZEALS	JOINT TO FRONT OF MERE DEPOT	CRAB LANE ZEALS	SURFACE DRESSING	2190	2019/20
B3092	SWWI_19_0003	SD0447 - B3092 GILLINGHAM ROAD, MERE	C278	B3092 CASTLE STREET	SURFACE DRESSING	1080	2019/20
C300	SWWI_19_0004	SD0466 - C300 30 MPH SEMLEY EAST TO UC-GREEN LANE TO HOOK COTTAGES, SEMLEY	30 MPH SEMLEY EAST	HOOK COTTAGES	SURFACE DRESSING	2170	2019/20
C312	SWWI_19_0005	SD0464 - C312 DONHEAD HOLLOW, LUDWELL	DONHEAD HOLLOW	ROWBERRY FARM	SURFACE DRESSING	1990	2019/20
	SWWI_19_0006	WISE LANE, EAST KNOYLE FULL LENGTH PHASED OVER 3 YEARS	PHASED WHOLE LENGTH YR1 TOUCHORNE LA	PHASED WHOLE LENGTH YR1 SUTTON BOTTOM	SURFACING	700	2019/20
A350	SWWI_19_0007	TURNPIKE	STREET LANE	C307 EAST KNOYLE	SURFACING	2050	2019/20
A350	SWWI_19_0008	A350 SHAFTESBURY RD FM COUNTY BOUNDARY TO C309 SEMLEY COMMON	COUNTY BOUNDARY	C309 SEMLEY COMMON JUNCTION	SURFACING	2200	2019/20
B3092	SWWI_19_0009	SD0444 - B3092 COOMBE BARN LANE NORTON FERRIS NORTH TO MAIDEN BRADLEY	COOMBE BARN LANE NORTON FERRIS	30MPH MAIDEN BRADLEY	SURFACE DRESSING	2690	2019/20
B3092	SWWI_19_0010	CRAB LANE GILLINGHAM ROAD MERE, CRAB LANE	MERE HIGHWAYS DEPOT	CRAB LANE	SURFACING	2050	2019/20
B3092	SWWI_19_0001	AREA ADJ BERKELEY FARM THE STREET KILMINGTON			SURFACING	1000	2019/20
A30	SWWI_20_0001	SHAFTESBURY ROAD, WILTON	ST JOHNS COURT	WESTERN SPEED LIMIT CHANGE	SURFACING	800	2020/21

B3089	SWWI_20_0002	SD0448 - B3089 TWO MILE DOWN			CARRIAGEWAY REPAIRS	500	2020/21
A350	SWWI_20_0003	HART HILL PARTS AS EXTENSIVE REACTIVE	COUNTY BOUNDARY(DORSET)	C308 (TO HUGGLERS HOLE)	SURFACING	2720	2020/21
A27	SWWI_20_0004	A27 ROMSEY ROAD	EASTERN 30 MPH WHITEPARISH	COUNTY BOUNDARY HAMPSHIRE	RETEXTURING	2070	2020/21
C251	SWWI_20_0005	SD0467 - C251 A350 PERTWOOD XRDS SE TO A303 KNOYLE DOWN FARM, CHICKLADE			SURFACE DRESSING	2050	2020/21
C311	SWWI_20_0006	SD0465 - C311 NORTH DOWN ROAD, DONHEAD ST MARY			SURFACE DRESSING	1980	2020/21
A30	SWWI_20_0007	SD0421 - A30 SHAFTESBURY ROAD SOUTH OF BARFORD ST MARTIN			SURFACING	1150	2020/21
A30	SWWI_20_0008	SD0420 - A30 SHAFTESBURY ROAD, SWALLOWCLIFFE			SURFACE DRESSING	1150	2020/21
C63	SWWI_20_0009	PORTFIELD ROAD	BISHOPSTONE NORTH ROAD	BULBRIDGE ROAD	SURFACE DRESSING	4220	2020/21
C309	SWWI_20_0010	TOKES LANE	STATION RD	PYT HAY COTTAGE	REQUIRES REVIEW	2470	2020/21

	SWWI_21_0001	BENNETT ARMS SEMLEY TO A350 SEMLEY COMMON			SURFACE DRESSING		2021/22
U3160	SWWI_21_0002	TOLLARD PARK	WILTSHIRE ROAD	TOLLARD ROYAL	SURFACING	APPX 1640M	2021/22
C296	SWWI_21_0003	C309 XRDS KINGHAY TO C43 SOUTH LODGE	XRDS KINGHAY	SOUTH LODGE	SURFACE DRESSING	1100	2021/22
UC	SWWI_21_0004	WEAVELAND ROAD, TISBURY			SURFACING	621	2021/22
UC	SWWI_21_0005	SENIORS FARM LANE SEMLEY			SURFACING	220	2021/22

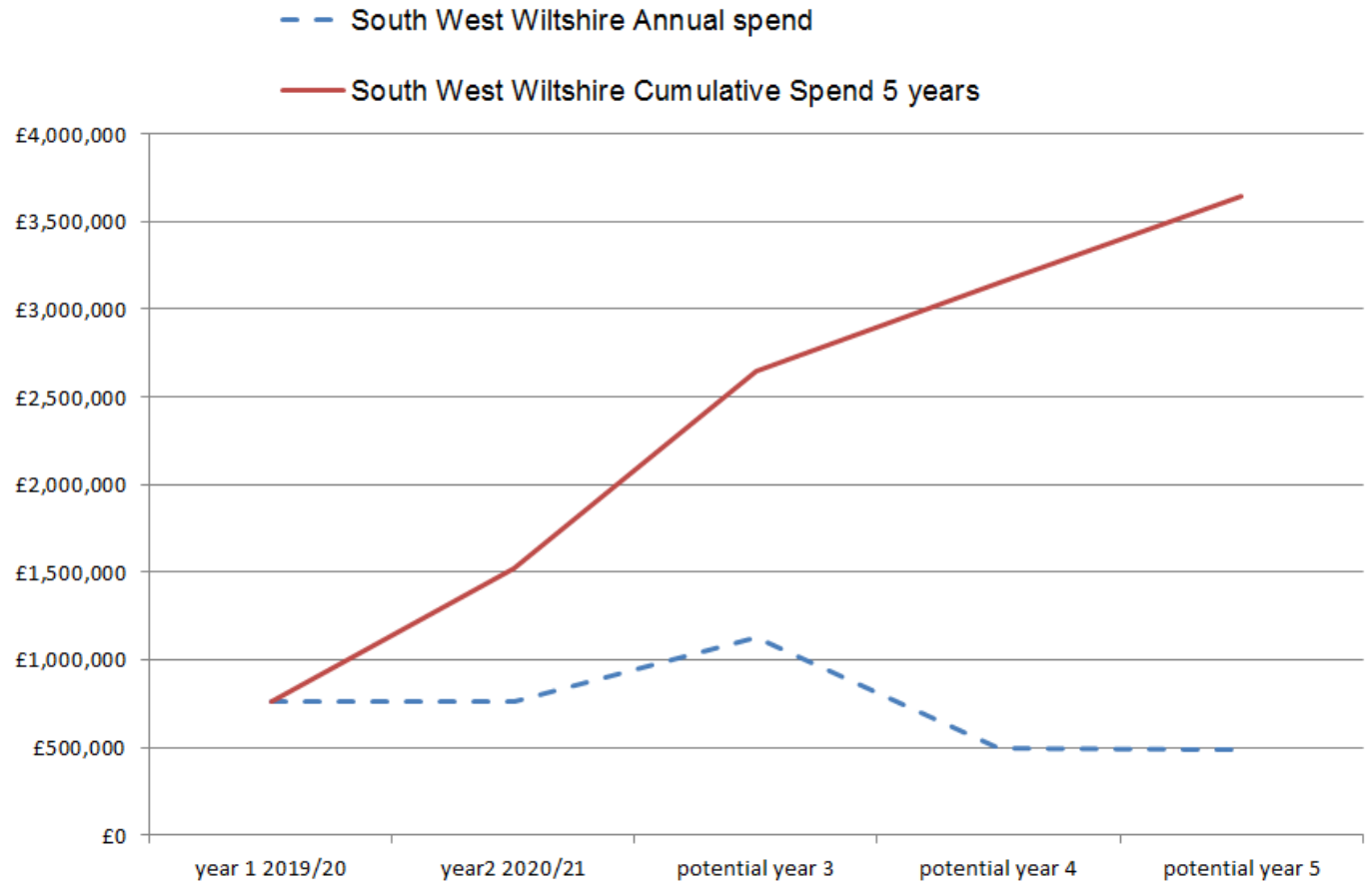
C	SWWI_21_0006	LAGPOND LANE, CHICKSGROVE			SURFACING		2021/22
B3092	SWWI_21_0007	CASTLE STREET, MERE			SURFACING		2021/22
UC	SWWI_21_0008	BELLS LANE, ZEALS			SURFACING		2021/22

C283	SWWI_22_0001	STOFORD BOTTOM/STOFORD HILL	A36 STOFORD	A360 STOFORD BUSH XRDS	SURFACE DRESSING	2150	2022/23
UC	SWWI_22_0002	GROVELY ROAD BARFORD ST MARTIN			SURFACE TREATMENT	1109	2022/23
C326	SWWI_22_0003	BACK LANE BOWERCHALKE (CARRIAGEWAY REPAIRS)			CARRIAGEWAY REPAIRS	1237	2022/23
C279	SWWI_22_0004	DUKES LANE KILMINGTON			SURFACING	2373	2022/23
	SWWI_22_0005	WIN GREEN TO ZIG ZAG HILL			REQUIRES REVIEW		2022/23
	SWWI_22_0006	CHURCH STREET, BOWERCHALKE			REQUIRES REVIEW		2022/23

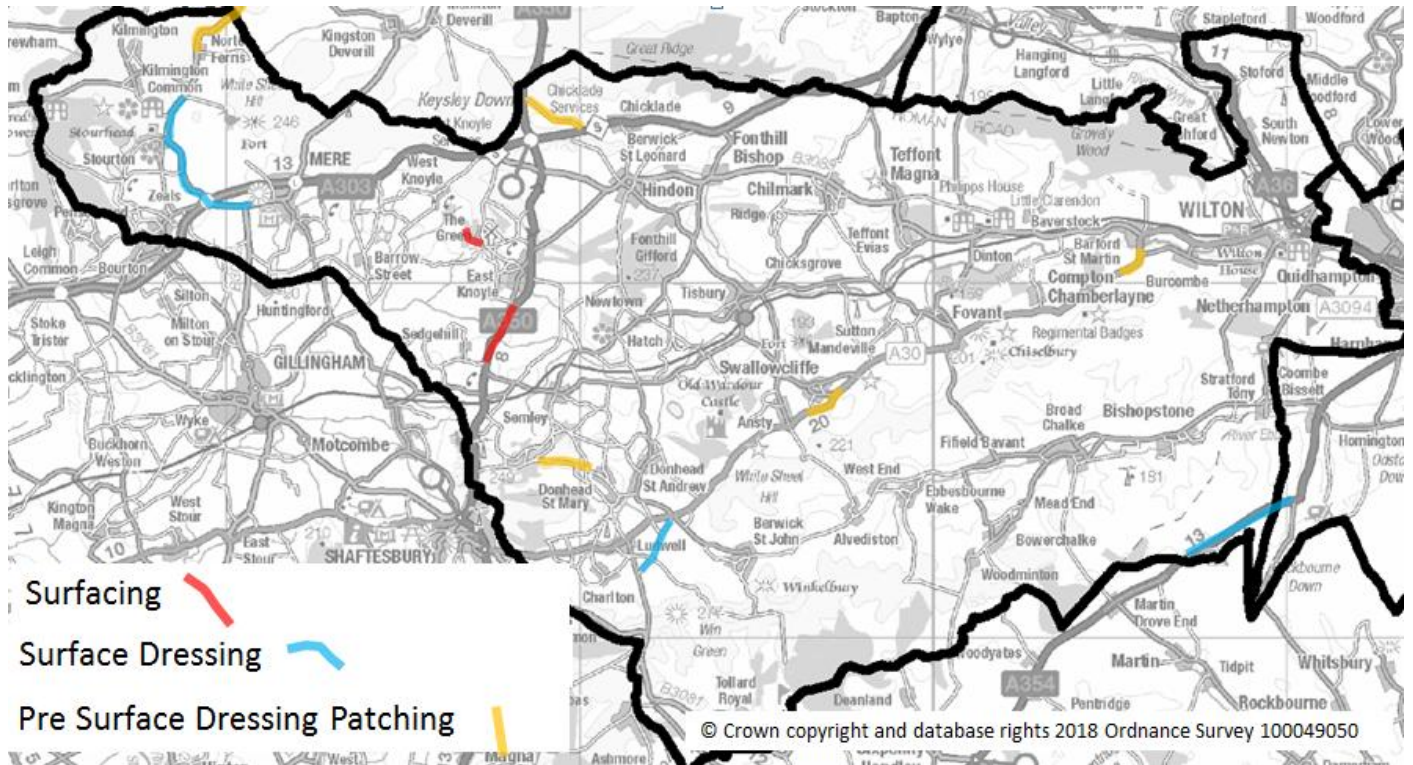
C308	SWWI_23_0001	CRATE LANE STREET LANE LOOP			SURFACE TREATMENT	3308	2023/24
C277	SWWI_23_0002	C277 TEFFONT MAGNA TO DINTON			SURFACE TREATMENT	3568	2023/24
B3089	SWWI_23_0003	B3089 STAGGER CROSS TO BARFORD ST MARTIN			SURFACE TREATMENT		2023/24

	REQUIRES REVIEW	HINDON TO BECKFORD CROSS ROADS			REQUIRES REVIEW		FF
--	-----------------	--------------------------------	--	--	-----------------	--	----

	South West Wiltshire Annual spend	South West Wiltshire Cumulative Spend 5 years
year 1 2019/20	£759,052	£759,052
year2 2020/21	£763,473	£1,522,525
potential year 3	£1,127,228	£2,649,753
potential year 4	£500,168	£3,149,921
potential year 5	£490,954	£3,640,875
total	£3,640,875	

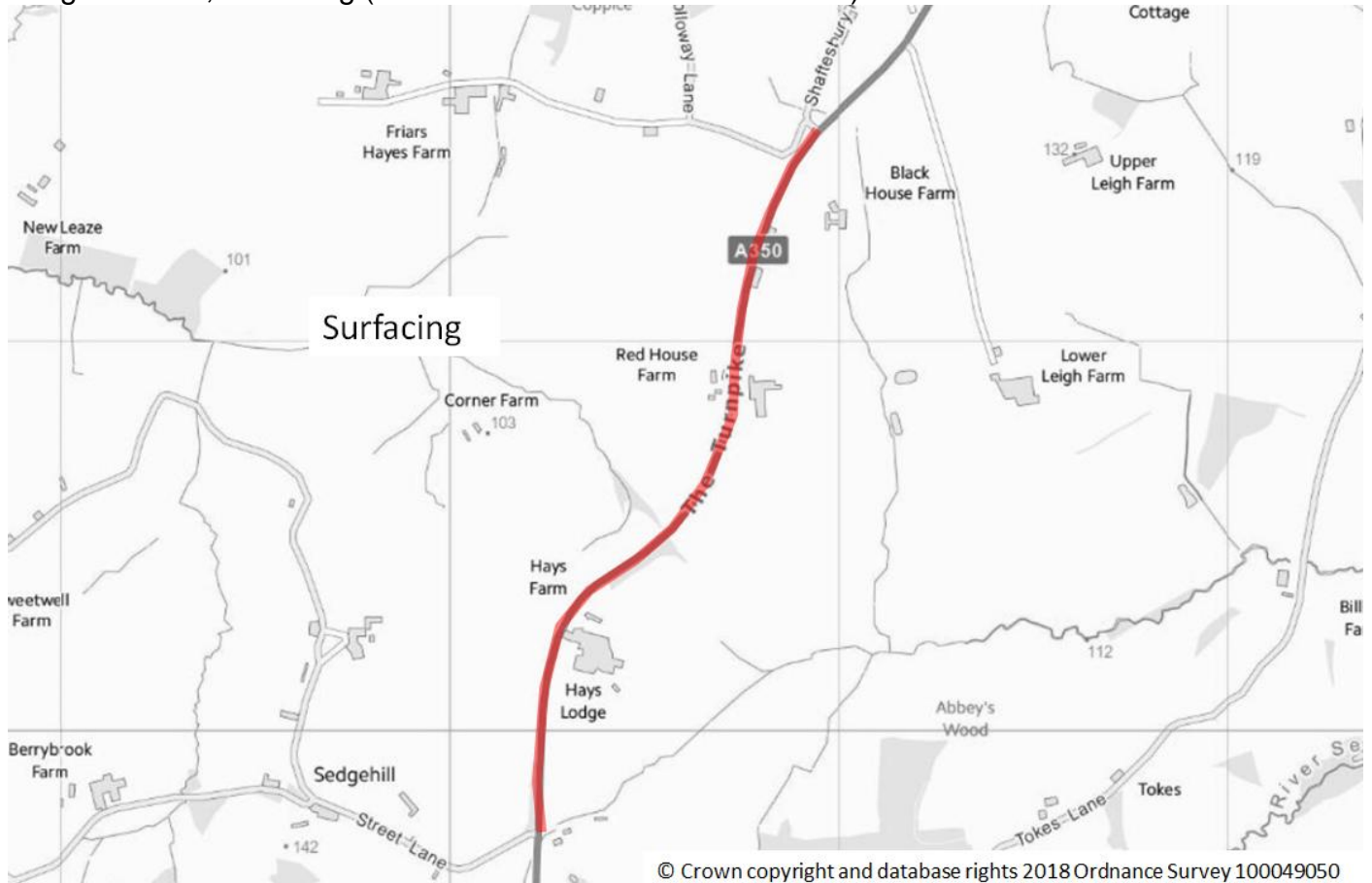


SOUTH WEST WILTSHIRE AREA BOARD 2019/20 OVERVIEW



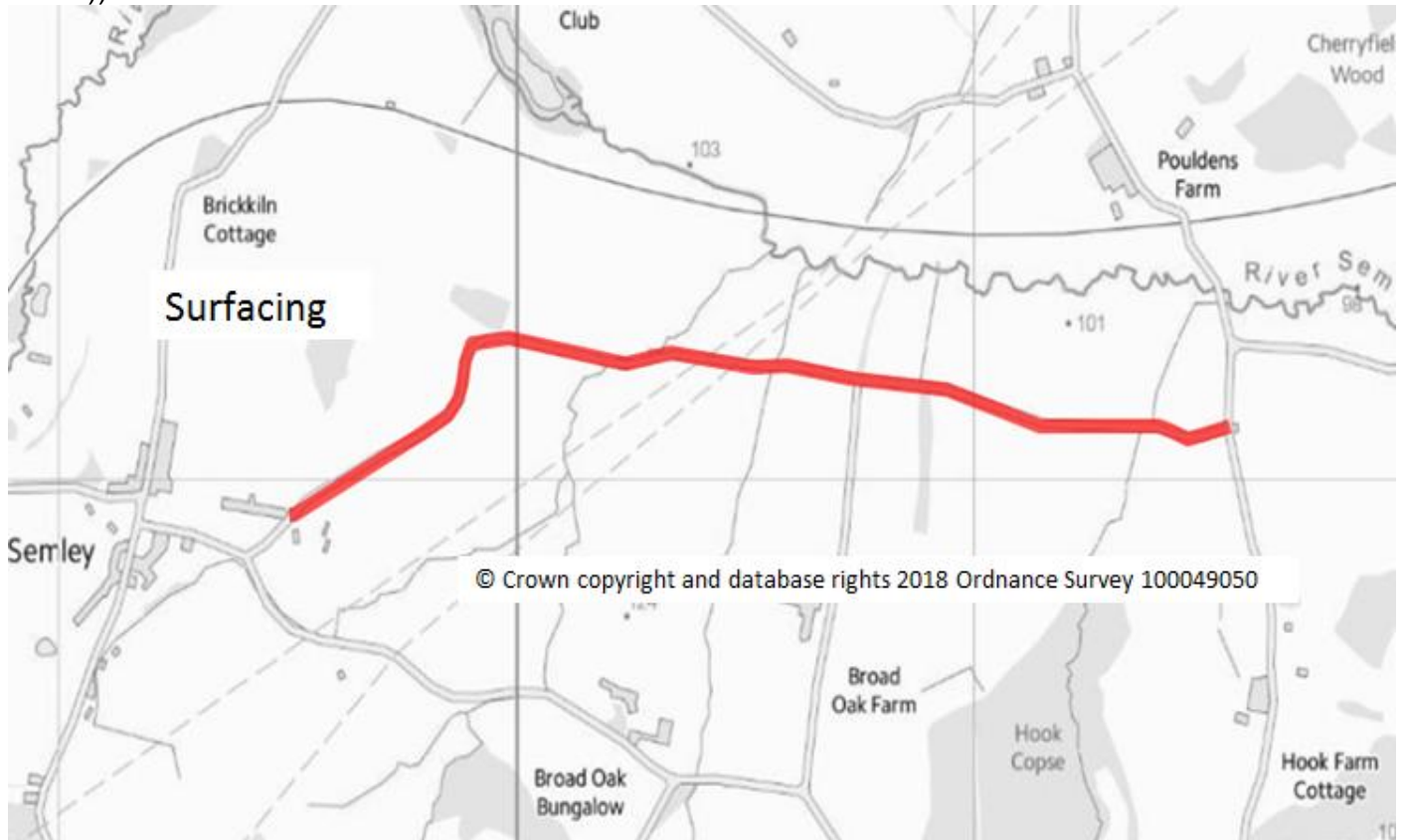
A350 THE TURNPIKE FROM STREET LANE TO C307 EAST KNOYLE

Length 2050m, Surfacing (not to include 2017 surfaced areas)



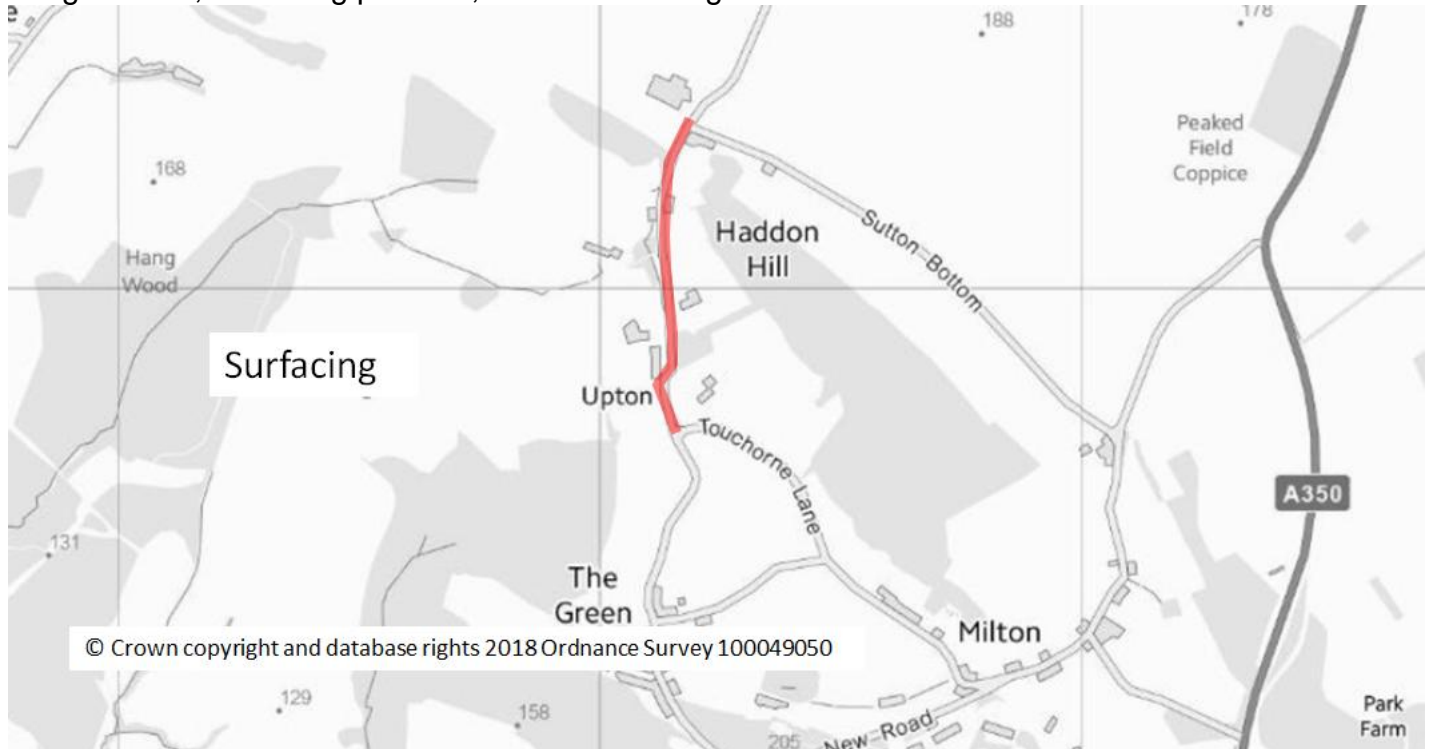
C300 30 MPH SEMLEY EAST TO UC-GREEN LANE TO HOOK COTTAGES (SEMLEY)

Length 2170m, Surfacing (Possible swap with Sem Hill due to sewage replacement on Sem hill 19/20))



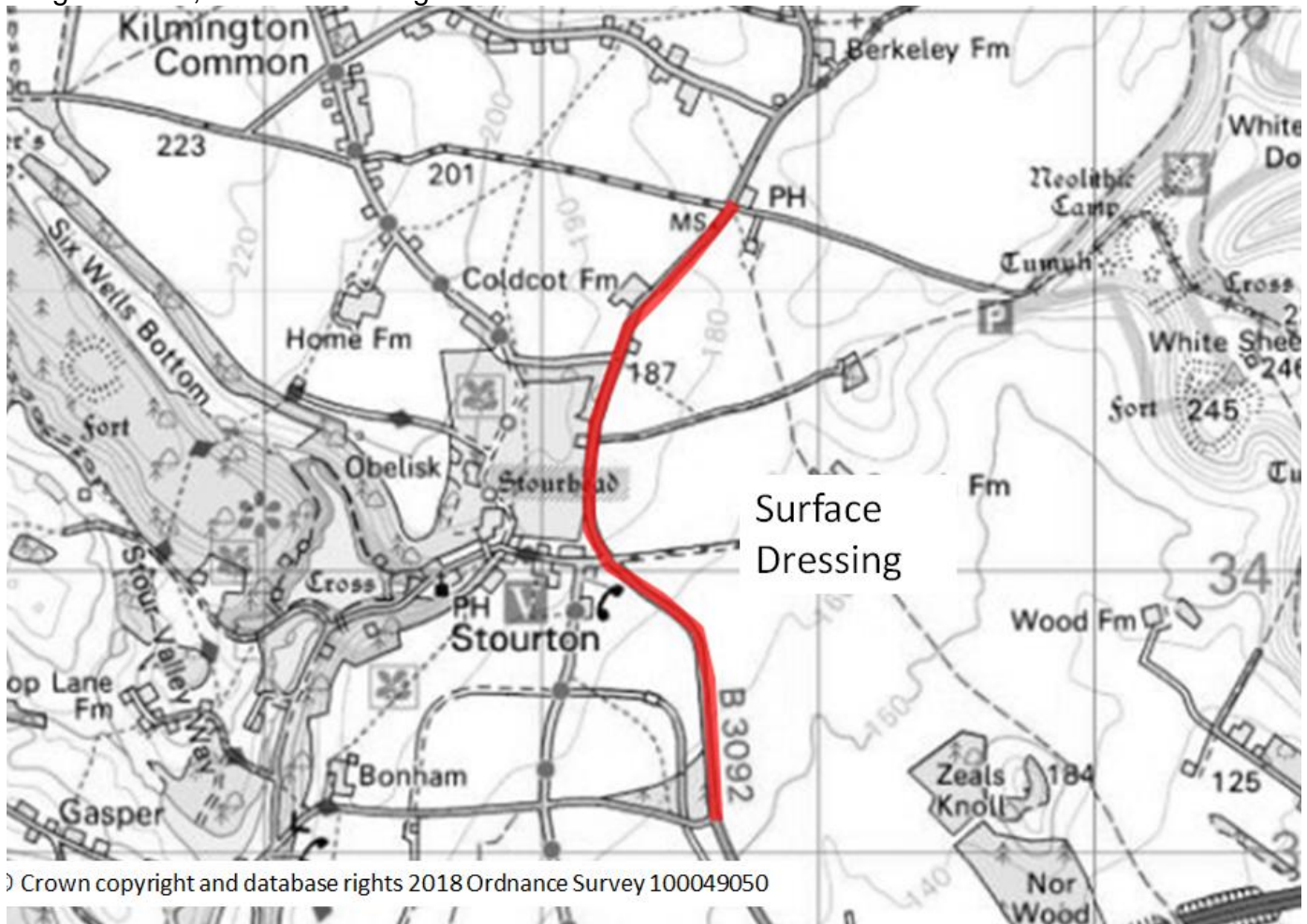
WISE LANE, EAST KNOYLE

Length 700m, Surfacing phase 1, surface dressing to follow



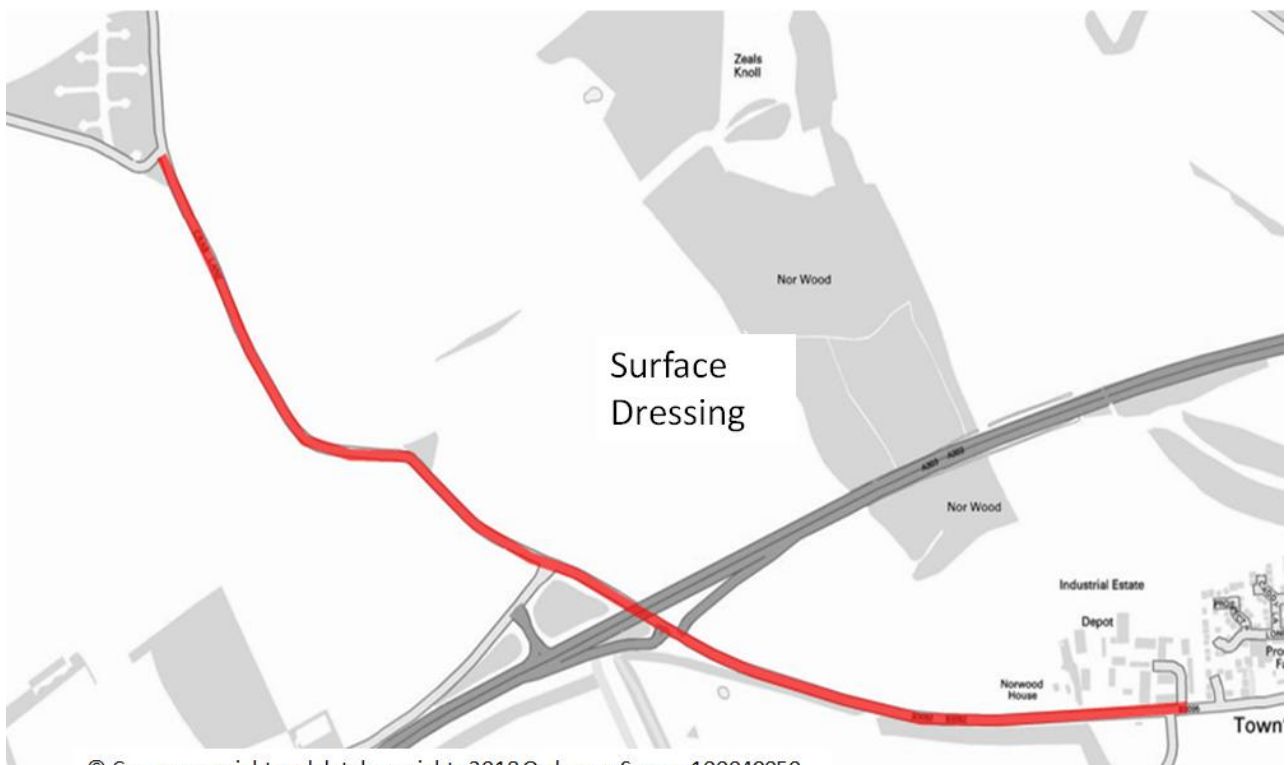
B3092 (CRAB LANE TO COOMBE BARN LANE)

Length 2190m, surface dressing



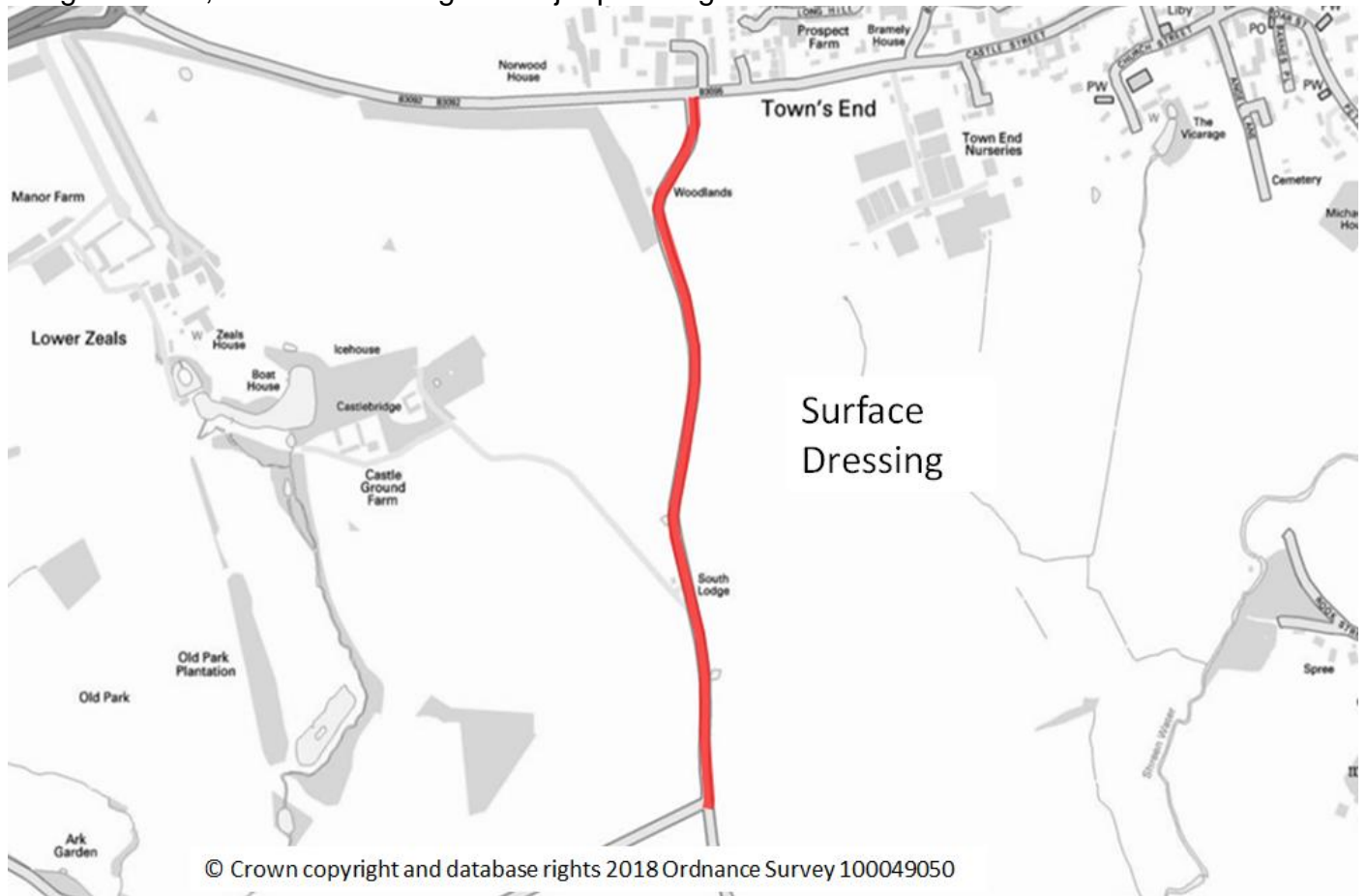
B3092 CRAB LANE / CASTLE STREET (JOINT TO FRONT OF MERE DEPOT TO CRAB LANE) ZEALS

Length 2190m, Surface Dressing inc Major patching



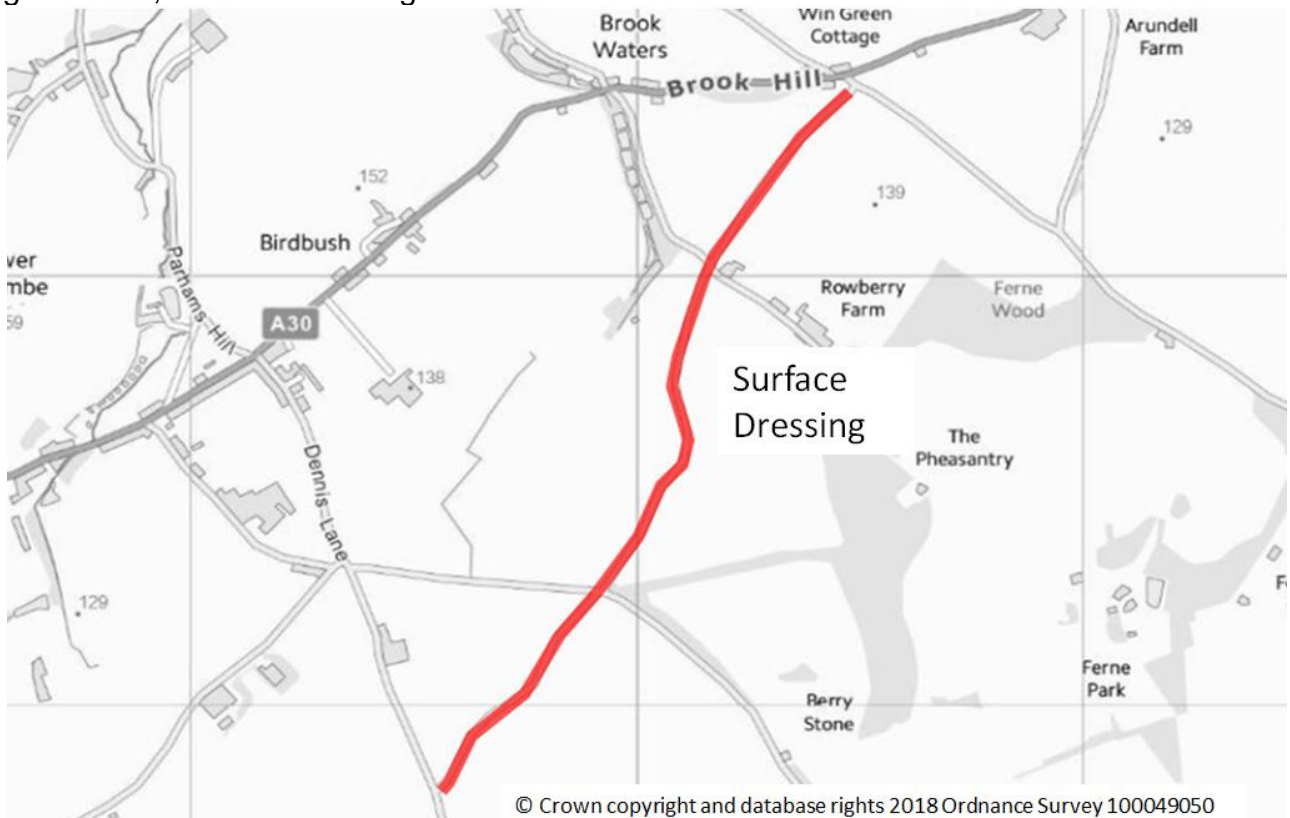
B3092 GILLINGHAM ROAD (C278 NORTH TO B3092 CASTLE STREET) MERE

Length 1080m, Surface dressing inc Major patching



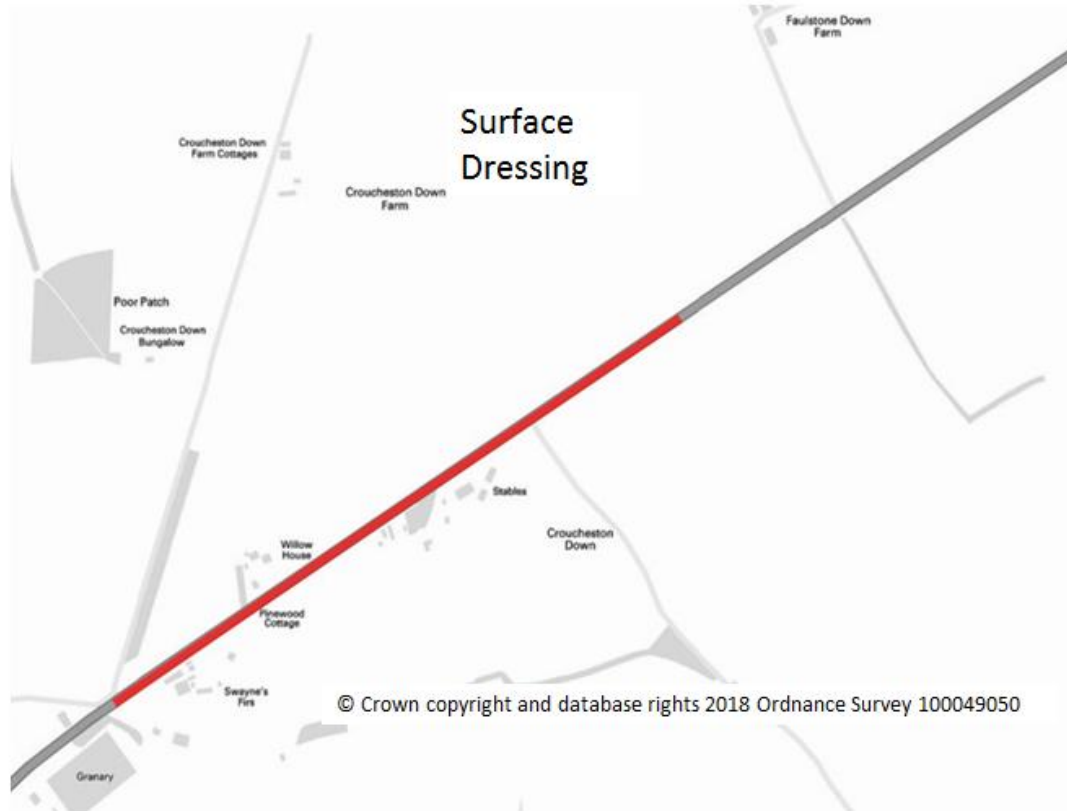
C312 DONHEAD HOLLOW NORTH EAST TO FERNE WALL CORNER TO ROWBERRY FARM (LUDWELL)

Length 1990m, Surface Dressing



A354 CROUCHESTON DOWN ROAD FROM COUNTY BOUNDARY TO APPX 400m BEFORE FAULSDOWN FARM ENTRANCE

Length 1220m, Surface Dressing



PRE SURFACE DRESSING PATCHING FOR 2020/21 SURFACE DRESSING SITES

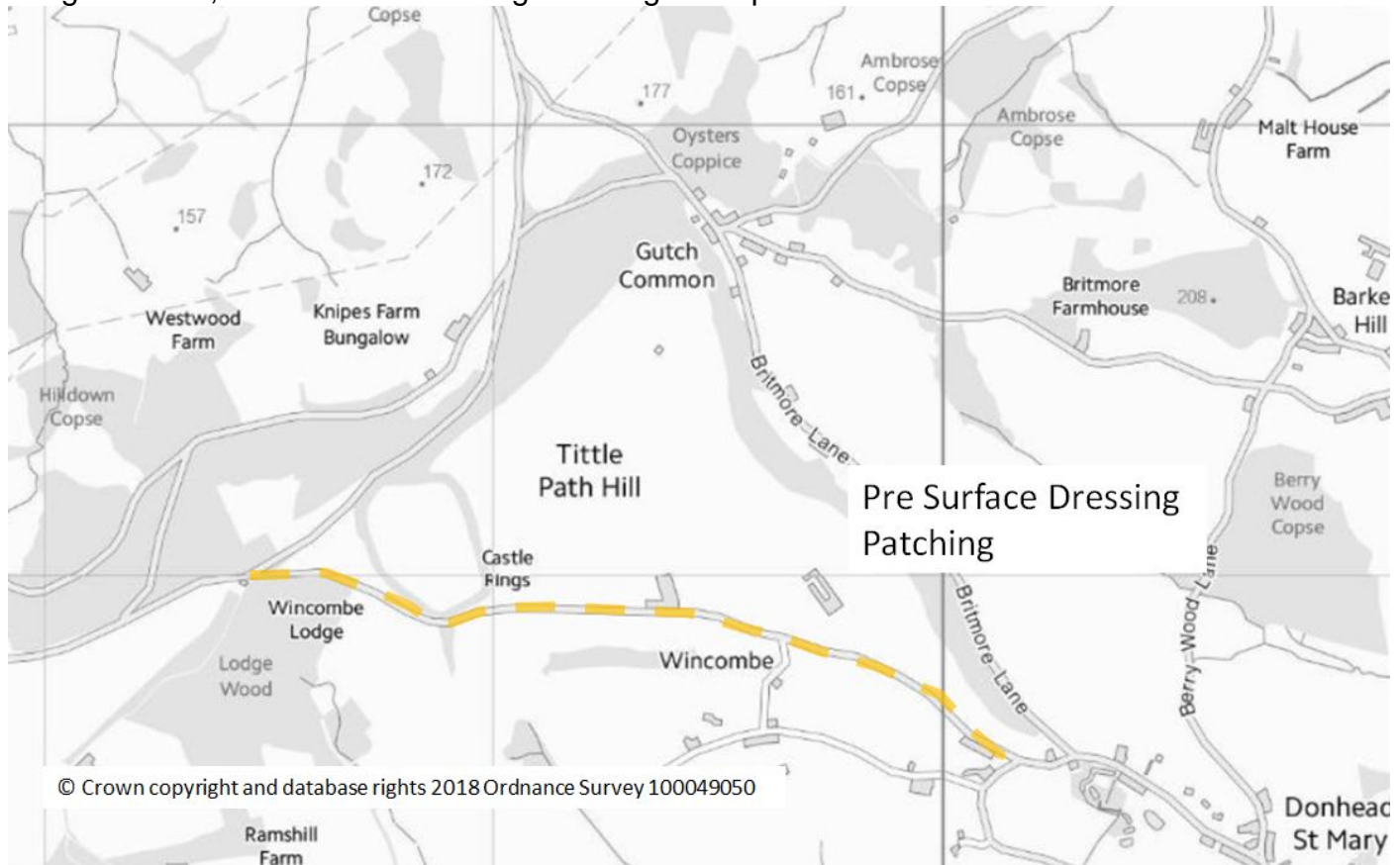
A30 SHAFTESBURY ROAD SWALLOWCLIFFE

Length 1150m, Pre Surface Dressing Patching as required



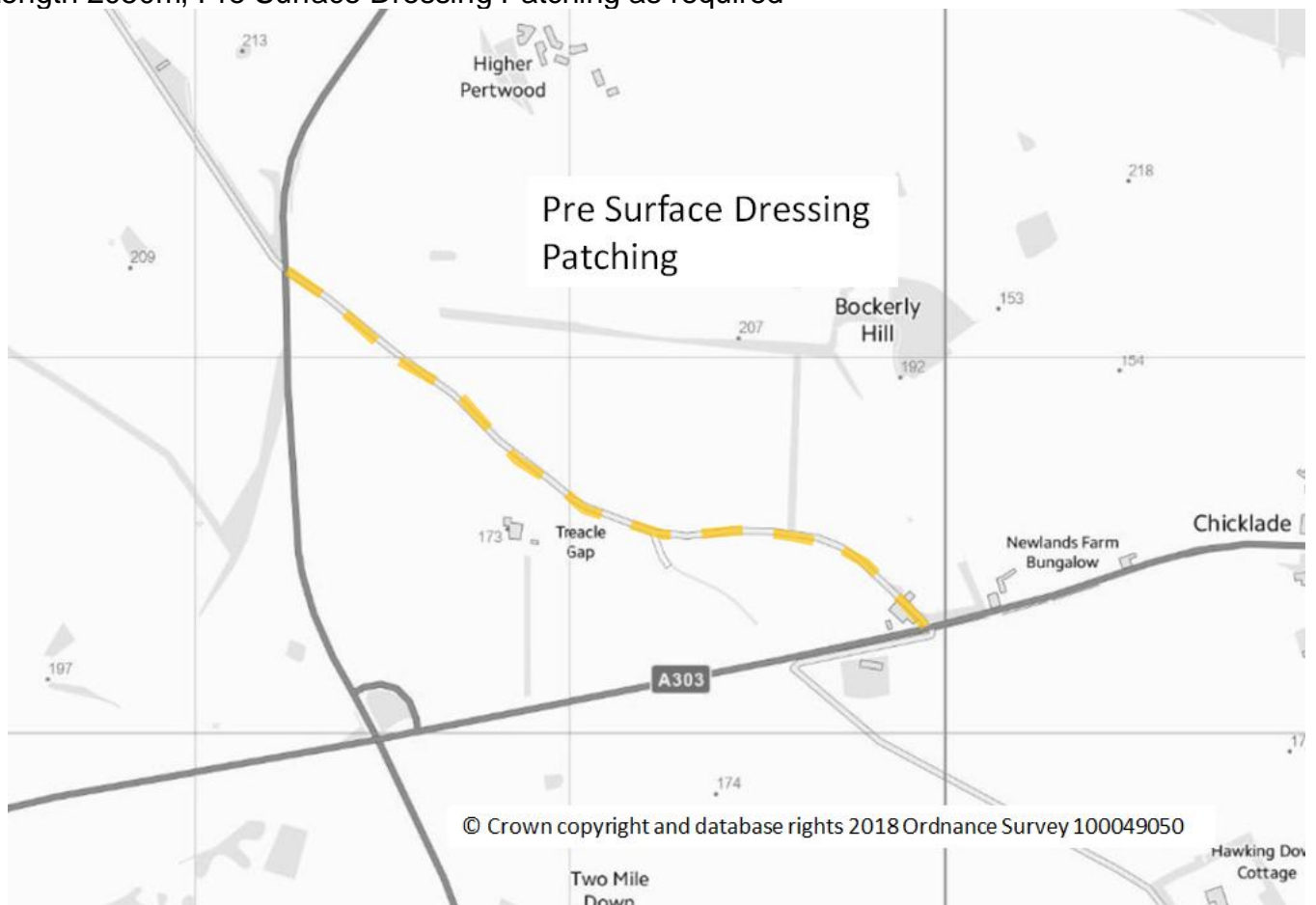
C311 NORTH DOWN ROAD (BRITMORE LNTO LOWER WINCOMBE) DONHEAD ST MARY

Length 1980m, Pre Surface Dressing Patching as required



C251 A350 PERTWOOD XRDS SE TO A303 KNOYLE DOWN FARM (CHICKLADE)

Length 2050m, Pre Surface Dressing Patching as required



SURFACE DRESSING Part area Board

B3092 COOMBE BARN LANE NORTON FERRIS NORTH TO 30MPH (MAIDEN BRADLEY)

Length 2690m, Pre Surface Dressing Patching as required

